

BOWEN ST

CUSHING ST

MEETING ST

EUCLID AVE

OLIVE ST


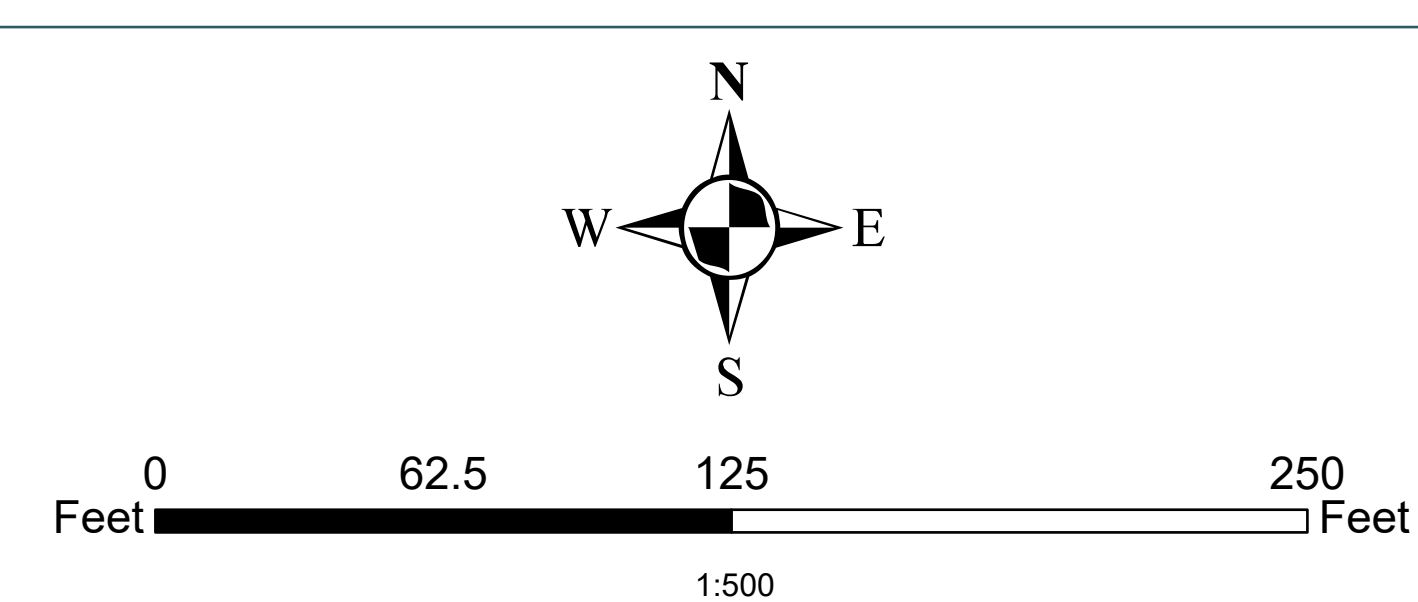
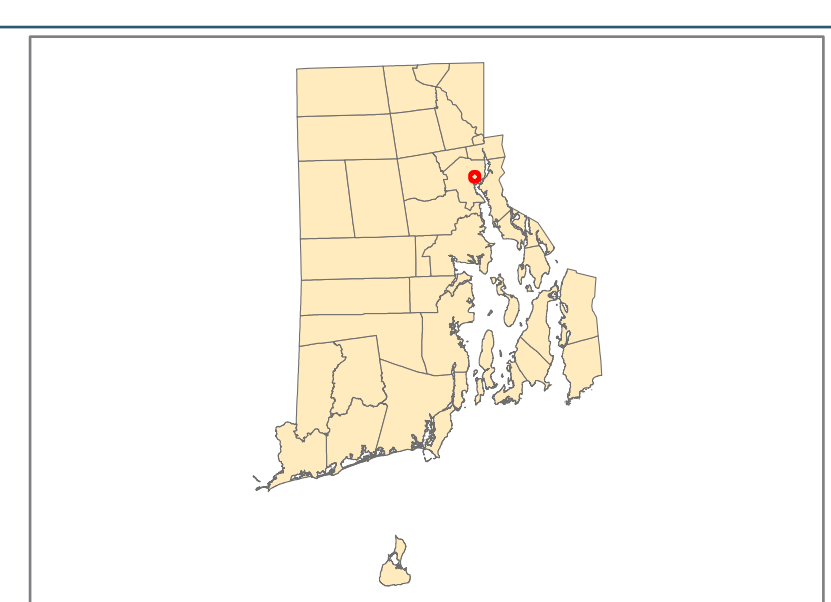
FONES ALY

THAYER ST

FONES ALY

Eri Community Maps Contributor; University of Rhode Island; City of Providence; Mapbox; © OpenStreetMap contributors; Microsoft; Esri; TomTom; Garmin; SafeGraph; GeoTechnology, Inc; METI/ANL; USGS; EPA; NPS; US Census Bureau; USDA; USFWS; Sources: Esri, Airbus, D3, USGS, NOAA, NASA, NOAA, N Robinson, NCIAS, BlueDot, NOAA, GeoSourceSystem, Bbox.com, Esri, NOAA, FEMA, Inroads and the GIS user community.

The information depicted on this map is for planning purposes only. It is not adequate for legal boundary definition, regulatory interpretation, or parcel-level analyses.
 Produced by the Providence Planning and Development GIS Lab, 400 Westminster Street, Providence, RI, 02903
 Data Sources: Providence Geographic Information System
 Date: 7/5/2024
 Path: I:\GIS\Projects_2024\TSDMA\ProjectFiles\TSDMA\TSDMA.aprx



**FOOD ESTABLISHMENT
 200 FT BUFFER**
 PROVIDENCE, RHODE ISLAND
 PROVIDENCE THE CREATIVE CAPITAL
 DEPARTMENT OF PLANNING AND DEVELOPMENT
 BRETT P. SMILEY, MAYOR | JOSEPH I. MULLIGAN III, DIRECTOR